
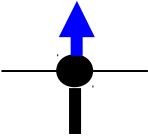
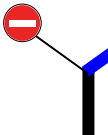
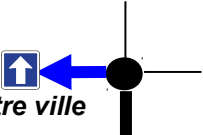
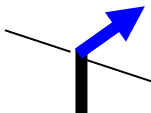
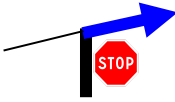
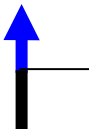
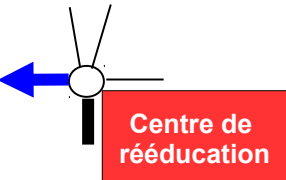














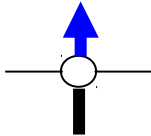
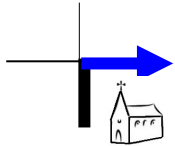
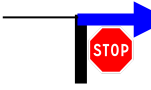


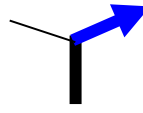


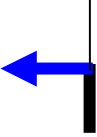

















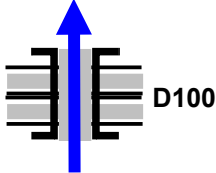

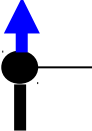
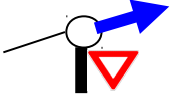

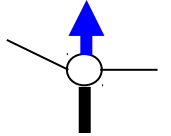
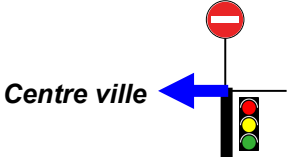

## Mardi 2 juin : Boucle Douarnenez : 91 km

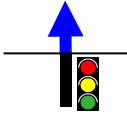
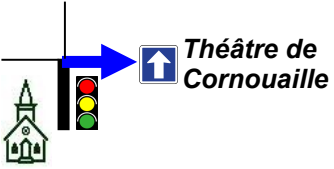
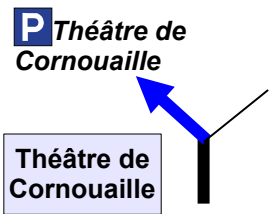
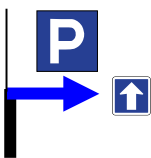

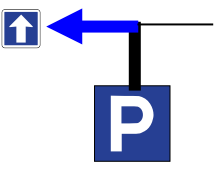
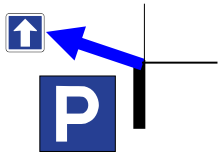
| Kilomètres |       | Itinéraires  | Routes | Moyenne horaire de passage |         |         | Direction / Observations  |
|------------|-------|--|--------|----------------------------|---------|---------|---|
| reste      | cumul |  |        | 20 km/h                    | 22 km/h | 25 km/h |   |
| 91,0       | 0,0   | <b>DOUARNENEZ</b><br>DEPART : parking<br>résidences d'Armor<br><br>Rue des Sables Blancs | D207   | 14:00                      | 13:30   | 13:30   |    |
| 90,4       | 0,6   | Rue Pierre Brossolette   | D207   | 14:02                      | 13:32   | 13:32   | <i>Autres directions</i><br>   |
| 90,2       | 0,8   | Rue du Président<br>Salvadore Allende  | D207   | 14:03                      | 13:33   | 13:32   |  <i>Centre ville</i><br><i>Autres directions</i>                            |
| 90,1       | 0,9   | Rond-point du Carpont<br>Rue du Président<br>Salvadore Allende                           | D207   | 14:03                      | 13:33   | 13:33   | <b>DOAURNENEZ</b><br><i>par le pont</i><br><b>TREBOUL</b> centre ville<br> |
| 89,8       | 1,2   | Avenue de la Gare  | D207   | 14:04                      | 13:34   | 13:33   |    |
| 89,7       | 1,3   | Avenue de la Gare  | D207   | 14:04                      | 13:34   | 13:34   |    |
| 89,0       | 2,0   | Avenue de la Gare  | D207   | 14:06                      | 13:36   | 13:35   |    |
| 88,9       | 2,1   | Avenue de la Gare  | D207   | 14:07                      | 13:36   | 13:36   | <i>Centre ville</i><br>  |

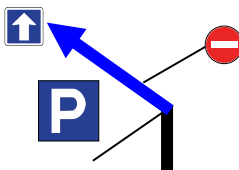
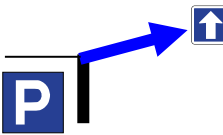
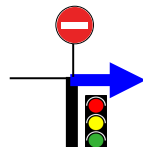
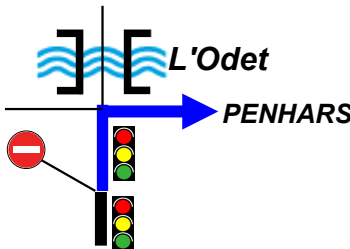
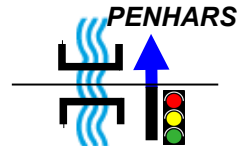
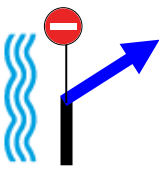
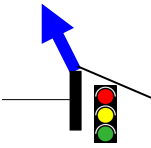
| Kilomètres |       | Itinéraires                               | Routes    | Moyenne horaire de passage |         |         | Direction / Observations   |
|------------|-------|---|-----------|----------------------------|---------|---------|--|
| reste      | cumul |   |           | 20 km/h                    | 22 km/h | 25 km/h |  |
| 88,8       | 2,2   | Le Grand Pont<br>Rue Pasteur              | D207      | 14:07                      | 13:36   | 13:36   |   <i>Port Rhu</i>   |
| 88,6       | 2,4   | Rue Louis Pasteur                         | D207      | 14:08                      | 13:37   | 13:36   |   <i>Toutes directions</i>   |
| 88,4       | 2,6   | Rue Laménais                              | D207 / VC | 14:08                      | 13:38   | 13:37   |    |
| 88,1       | 2,9   | Rue Jean Jaurès                           | VC / D57  | 14:09                      | 13:38   | 13:37   |    |
| 87,9       | 3,1   | Rue Laënnec                               | D57 / D57 | 14:10                      | 13:39   | 13:38   |  <b>QUIMPER<br/>PLOARE</b>  |
| 87,0       | 4,0   | Rue Laënnec                               | D57       | 14:12                      | 13:41   | 13:40   |   <i>Centre hospitalier</i>  |
| 86,6       | 4,4   | Rue Laënnec                               | D57       | 14:14                      | 13:42   | 13:41   |    |
| 86,4       | 4,6   | Ront-point de Bréhuel<br>Route de Bréhuel | D57 / D7  | 14:14                      | 13:43   | 13:42   | <b>D39</b><br><br><b>CHÂTEAULIN<br/>LOCRONAN<br/>KERLAZ</b>   |

| Kilomètres |       | Itinéraires          | Routes   | Moyenne horaire de passage |         |         | Direction / Observations   |
|------------|-------|----------------------|----------|----------------------------|---------|---------|--|
| reste      | cumul |                      |          | 20 km/h                    | 22 km/h | 25 km/h |  |
| 86,0       | 5,0   | Route de Bréhuel     | D7       | 14:15                      | 13:44   | 13:42   |   |
| 85,8       | 5,2   | Route de Kerlouarnec | D7 / VC  | 14:16                      | 13:45   | 13:43   |   |
| 85,0       | 6,0   | Route du Juch        | VC / D39 | 14:18                      | 13:47   | 13:45   |  <b>LE JUCH<br/>PLOGONNEC</b>                         |
| 84,2       | 6,8   | <b>DOUARNENEZ</b>    | D39      | 14:21                      | 13:49   | 13:47   |  |
| 84,0       | 7,0   |                      | D39      | 14:21                      | 13:50   | 13:47   |  <b>Route boisée étroite et sinueuse pendant 8 km</b> |
| 81,1       | 9,9   |                      | D38      | 14:30                      | 13:57   | 13:54   |  <b>Route boisée</b>                                 |
| 80,4       | 10,6  |                      | D39 / C2 | 14:32                      | 13:59   | 13:56   |  <b>LE JUCH</b>                                     |
| 80,3       | 10,7  | <b>LE JUCH</b>       | C2       | 14:33                      | 14:00   | 13:56   |  |
| 79,8       | 11,2  | Route de la Gare     | C2       | 14:34                      | 14:01   | 13:57   |  <b>Forte montée</b>                                 |
| 79,6       | 11,4  | Rue Louis Tymen      | C2       | 14:35                      | 14:02   | 13:58   |   |
| 79,5       | 11,5  | Rue Henr ar Stang    | C2 / VC  | 14:35                      | 14:02   | 13:58   | <b>GUENGAT</b>                                      |
| 78,4       | 12,6  | <b>LE JUCH</b>       | C2       | 14:38                      | 14:05   | 14:01   |  |

| Kilomètres |       | Itinéraires                | Routes   | Moyenne horaire de passage |         |         | Direction / Observations   |
|------------|-------|----------------------------|----------|----------------------------|---------|---------|--|
| reste      | cumul |                            |          | 20 km/h                    | 22 km/h | 25 km/h |  |
| 78,3       | 12,7  |                            | C2       | 14:39                      | 14:05   | 14:01   | <br>Route boisée étroite et sinueuse<br>Montée<br>   |
| 77,4       | 13,6  |                            | VC       | 14:41                      | 14:08   | 14:03   | <i>Kerflous</i><br><i>Keraneuf</i><br> DOUARNENEZ   |
| 76,5       | 14,5  | <b>Keraneuf</b>            | VC       | 14:44                      | 14:10   | 14:05   |  |
| 76,1       | 14,9  | <b>Route de Crinquelic</b> | VC       | 14:45                      | 14:11   | 14:06   |  |
| 74,9       | 16,1  |                            | VC       | 14:49                      | 14:14   | 14:09   | <br>   |
| 74,6       | 16,4  |                            | VC       | 14:50                      | 14:15   | 14:10   | <br> Abri bus<br>   |
| 73,9       | 17,1  | <b>GUENGAT</b>             | VC       | 14:52                      | 14:17   | 14:12   |  |
| 73,5       | 17,5  | Rue d'Armor                | VC       | 14:53                      | 14:18   | 14:12   |  |
| 73,4       | 17,6  | Rue de Bretagne            | VC / D56 | 14:53                      | 14:18   | 14:13   | <br> PLUGUFFAN<br>QUIMPER<br>PONT-LABBE  |
| 73,3       | 17,7  | Rue de Bretagne            | D56      | 14:54                      | 14:19   | 14:13   | QUIMPER<br><br><br> |
| 72,9       | 18,1  | <b>GUENGAT</b>             | D56      | 14:55                      | 14:20   | 14:14   |  |
| 71,8       | 19,2  | Route du Moulin Vert       | D56      | 14:58                      | 14:23   | 14:17   | <b>ZA DE TY MOULEC</b><br>  |


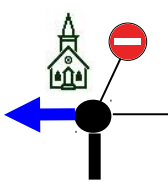



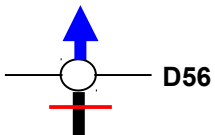
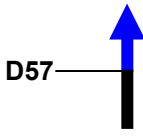
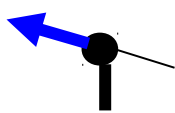
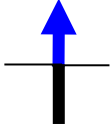
| Kilomètres |             | Itinéraires                               | Routes     | Moyenne horaire de passage |         |         | Direction / Observations  |
|------------|-------------|---|------------|----------------------------|---------|---------|---|
| reste      | cumul       |   |            | 20 km/h                    | 22 km/h | 25 km/h |   |
| 71,0       | <b>20,0</b> | <b>ZA de Ty Moulec</b>                    | D56 / VC   | 15:00                      | 14:25   | 14:18   |   |
| 70,9       | <b>20,1</b> | Route du Moulin Vert                      | VC         | 15:01                      | 14:25   | 14:19   |  <b>Route sinueuse</b><br><b>Forte descente</b> |
| 65,6       | <b>25,4</b> | Route de Guengat                          | VC         |                            |         |         |    |
| 65,4       | <b>25,6</b> | <b>QUIMPER</b>                            | VC         | 15:17                      | 14:40   | 14:32   |   |
| 65,4       | <b>25,6</b> | Rue de Guengat                            | VC         | 15:17                      | 14:40   | 14:32   |  <b>Forte descente</b>                          |
| 65,0       | <b>26,0</b> | Rue de Guengat                            | VC         | 15:18                      | 14:41   | 14:33   |   |
| 64,6       | <b>26,4</b> | Rue du Moulin Vert                        | VC / D63   | 15:20                      | 14:42   | 14:34   |    |
| 64,5       | <b>26,5</b> | Rue du Moulin Vert                        | D63        | 15:20                      | 14:43   | 14:34   |    |
| 64,3       | <b>26,7</b> | Rond-point du Pontigou<br>Rue du Pontigou | D63        | 15:21                      | 14:43   | 14:35   | <b>DOUARNENEZ</b><br><b>Centre ville</b><br> |
| 64,0       | <b>27,0</b> | Rue de Douarnenez                         | D63 / D765 | 15:21                      | 14:44   | 14:35   | <b>Centre ville</b>                          |
| 63,9       | <b>27,1</b> | Rue de Douarnenez                         | D765       | 15:22                      | 14:44   | 14:36   |    |

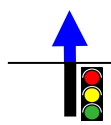
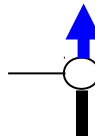
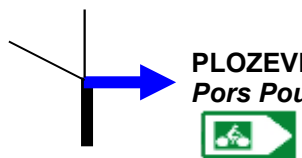


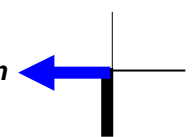
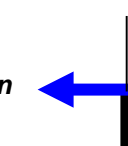

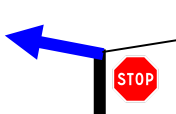

| Kilomètres |       | Itinéraires                 | Routes    | Moyenne horaire de passage |         |         | Direction / Observations   |
|------------|-------|-----------------------------|-----------|----------------------------|---------|---------|--|
| reste      | cumul |                             |           | 20 km/h                    | 22 km/h | 25 km/h |  |
| 63,7       | 27,3  | Rue de Douarnenez           | D765      | 15:22                      | 14:45   | 14:36   |  Rue Jean Noël                  |
| 63,5       | 27,5  | Rue Saint-Marc              | D765 / VC | 15:23                      | 14:45   | 14:36   |  Théâtre de Cornouaille         |
| 63,4       | 27,6  | Rue du Couëdic              | VC        | 15:23                      | 14:46   | 14:37   |  Théâtre de Cornouaille         |
| 63,3       | 27,7  | Place de la Tour d'Auvergne |           | 15:24                      | 14:46   | 14:37   |                               |
| 63,3       | 27,7  | Village sécurité routière   |           | 15:24                      | 14:46   | 14:37   | <br>Place François Mitterrand |
| 63,3       | 27,7  | Place de la Tour d'Auvergne |           | 15:54                      | 15:16   | 15:07   |                               |
| 63,2       | 27,8  | Place de la Tour d'Auvergne |           | 15:54                      | 15:16   | 15:07   |                               |


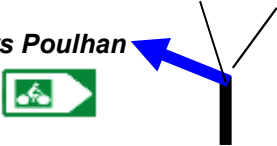


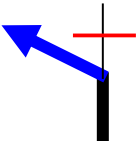

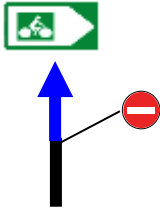
| Kilomètres |       | Itinéraires                                       | Routes | Moyenne horaire de passage |         |         | Direction / Observations  |
|------------|-------|---|--------|----------------------------|---------|---------|---|
| reste      | cumul |   |        | 20 km/h                    | 22 km/h | 25 km/h |   |
| 63,1       | 27,9  |   |        | 15:54                      | 15:17   | 15:07   |    |
| 63,0       | 28,0  | Place du 118 <sup>e</sup> RI                      |        | 15:54                      | 15:17   | 15:08   |    |
| 62,9       | 28,1  | Rue de l'Amiral Ronarc'h                          | D765   | 15:55                      | 15:17   | 15:08   |    |
| 62,7       | 28,3  | Rue du Préfet Collignon<br>Puis<br>Quai de l'Odét | D765   | 15:55                      | 15:18   | 15:08   |   |
| 62,6       | 28,4  | Quai de l'Odét                                    | D765   | 15:56                      | 15:18   | 15:09   |  |
| 62,2       | 28,8  | Rue de Pont-Labbé                                 | D765   | 15:57                      | 15:19   | 15:10   |  |
| 62,0       | 29,0  | Rue de Pont-Labbé                                 | D765   | 15:57                      | 15:20   | 15:10   |  |

| Kilomètres |       | Itinéraires                                  | Routes     | Moyenne horaire de passage |         |         | Direction / Observations  |
|------------|-------|--|------------|----------------------------|---------|---------|---|
| reste      | cumul |  |            | 20 km/h                    | 22 km/h | 25 km/h |   |
| 61,8       | 29,2  | Rue de Pont-Labbé                            | D765       | 15:58                      | 15:20   | 15:11   |   |
| 61,5       | 29,5  | Rue de Pont-Labbé                            | D765       | 15:59                      | 15:21   | 15:11   |   |
| 60,9       | 30,1  | Rue de Pont-Labbé                            | D765       | 16:01                      | 15:23   | 15:13   |   |
| 60,3       | 30,7  | Rond-point du Ludugris<br>Route de Pluguffan | D765       | 16:03                      | 15:24   | 15:14   | <p>PONT-LABBE<br/>PLUGUFFAN</p> <p>600 m</p> <p>2 X 2 voies</p> |
| 60,1       | 30,9  | <b>QUIMPER</b>                               | D765       | 16:03                      | 15:25   | 15:15   |   |
| 59,6       | 31,4  |  | D765 / D40 | 16:05                      | 15:26   | 15:16   | <p>D765</p> <p>PLUGUFFAN</p>                                    |
| 59,4       | 31,6  | <b>Treger Greiz</b>                          | D40        | 16:05                      | 15:27   | 15:16   |   |
| 59,2       | 31,8  |  | D40        | 16:06                      | 15:27   | 15:17   |   |
| 56,9       | 34,1  | <b>PLUGUFFAN</b>                             | D40        | 16:13                      | 15:33   | 15:22   |   |
| 56,4       | 34,6  | Rue de Quimper                               | D40        | 16:14                      | 15:35   | 15:24   | <p>Îlots centraux</p>   |



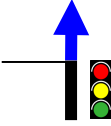




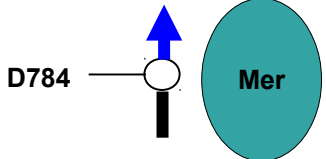
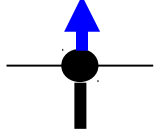

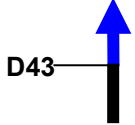
| Kilomètres |             | Itinéraires          | Routes | Moyenne horaire de passage |         |         | Direction / Observations   |
|------------|-------------|----------------------|--------|----------------------------|---------|---------|--|
| reste      | cumul       |                      |        | 20 km/h                    | 22 km/h | 25 km/h |  |
| 56,0       | <b>35,0</b> | Rue de Pouldreuzic   | D40    | 16:15                      | 15:36   | 15:24   |  <b>POULDREUZIC<br/>PONT-LABBE</b> <br>Très belle église                                  |
| 55,7       | <b>35,3</b> | Rue de Pouldreuzic   | D40    | 16:16                      | 15:37   | 15:25   | <br>  |
| 55,3       | <b>35,7</b> | <b>PLUGUFFAN</b>     | D40    | 16:18                      | 15:38   | 15:26   |  |
| 55,3       | <b>35,7</b> |                      | D40    | 16:18                      | 15:38   | 15:26   | <b>POULDREUZIC<br/>PLOGASTEL-ST-G.</b>  D56  |
| 54,3       | <b>36,7</b> | <b>Léongard</b>      | D40    | 16:21                      | 15:41   | 15:29   |  |
| 50,3       | <b>40,7</b> | <b>Tourne Ici</b>    | D40    | 16:33                      | 15:51   | 15:38   |  |
| 46,7       | <b>44,3</b> | <b>Saint-Germain</b> | D40    | 16:43                      | 16:01   | 15:47   |  |
| 46,2       | <b>44,8</b> |                      | D40    | 16:45                      | 16:03   | 15:48   | <b>POULDREUZIC</b>  D57   |
| 42,0       | <b>49,0</b> | <b>POULDREUZIC</b>   | D40    | 16:57                      | 16:14   | 15:58   |  |
| 41,9       | <b>49,1</b> | Rue de Quimper       | D40    | 16:58                      | 16:14   | 15:58   |   |
| 41,7       | <b>49,3</b> | Rue de Quimper       | D40    | 16:58                      | 16:15   | 15:59   | <b>PENHORS</b>  D143  |

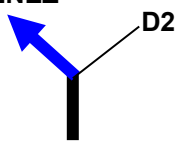
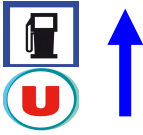




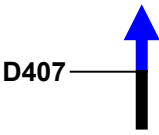
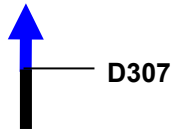
| Kilomètres |       | Itinéraires   | Routes   | Moyenne horaire de passage |         |         | Direction / Observations   |
|------------|-------|---|----------|----------------------------|---------|---------|--|
| reste      | cumul |   |          | 20 km/h                    | 22 km/h | 25 km/h |  |
| 41,3       | 49,7  | Rue de la Mer   | D40      | 17:00                      | 16:16   | 16:00   | <p><b>PENHORS</b></p>  <p>D2</p>  |
| 40,1       | 50,9  | Rue de la Mer   | D40      | 17:03                      | 16:19   | 16:03   |   |
| 40,0       | 51,0  | <del>POULDREUZIC</del>  | D40      | 17:03                      | 16:20   | 16:03   |  |
| 38,7       | 52,3  | <b>Parcou</b>   | D40      | 17:07                      | 16:23   | 16:06   |  |
| 38,4       | 52,6  | <b>PENHORS</b><br>( <i>C<sup>ME</sup></i> de <del>POULDREUZIC</del> )     | D40      | 17:08                      | 16:24   | 16:07   |  |
| 37,6       | 53,4  |   | D40 / VC | 17:11                      | 16:26   | 16:09   |  <p><b>PLOZEVET</b><br/>Pors Poulhan</p>   |
| 37,5       | 53,5  | <del>PENHORS</del><br>( <i>C<sup>ME</sup></i> de <del>POULDREUZIC</del> ) | VC       | 17:11                      | 16:26   | 16:09   |  |
|            |       |   | VC       | 14:30                      | 14:00   | 14:00   |  <p>On longe la côte : on est presque au bout du Finistère (pointe du Raz)<br/><b>Attendre le ravitaillement pour prendre des photos</b></p>  <p>Risque de vent fort en face</p> |
| 35,7       | 55,3  | <b>Keristenvet</b>  | VC       | 17:16                      | 16:31   | 16:13   |  |
| 34,7       | 56,3  |   | VC       | 17:19                      | 16:34   | 16:16   | <p>Pors Poulhan</p>   |
| 33,6       | 57,4  |   | VC       | 17:23                      | 16:37   | 16:18   | <p>Pors Poulhan</p>   |
| 31,9       | 59,1  | Hent Kost an Aod  | VC       | 17:28                      | 16:42   | 16:22   | <p>Pors Poulhan</p>     |

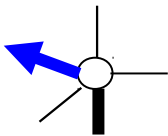
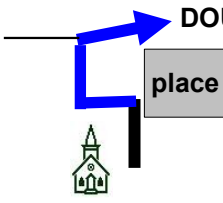
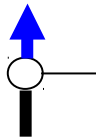
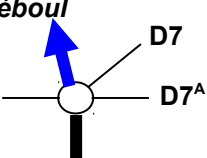
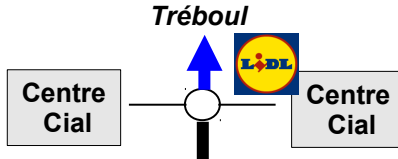
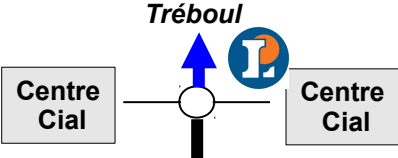

| Kilomètres |       | Itinéraires   | Routes | Moyenne horaire de passage |         |         | Direction / Observations   |
|------------|-------|---|--------|----------------------------|---------|---------|--|
| reste      | cumul |   |        | 20 km/h                    | 22 km/h | 25 km/h |  |
| 31,4       | 59,6  | Ravitaillement (Choix 1) (si temps sec)                     | VC     | 17:29                      | 16:43   | 16:24   |                     |
| 31,2       | 59,8  | Rue de l'Océan  | VC5    | 17:50                      | 17:04   | 16:44   |                     |
| 30,8       | 60,2  | <b>Pors Poulhan</b>   | VC5    | 17:51                      | 17:05   | 16:45   |  |
| 30,3       | 60,7  |   | VC5    | 17:53                      | 17:06   | 16:46   |                     |
| 30,2       | 60,8  | <b>PORS POULHAN (C<sup>ME</sup> de PLOZEVET)</b>            | VC5    | 17:53                      | 17:06   | 16:46   |  |
| 30,1       | 60,9  | Ravitaillement (choix 2)<br>Rue de Pors Poulhan             | VC5    | 17:53                      | 17:07   | 16:47   |                   |
| 29,9       | 61,1  | <del><b>PORS POULHAN (C<sup>ME</sup> de PLOZEVET)</b></del> | VC5    | 17:54                      | 17:07   | 16:47   |  |
| 29,9       | 61,1  | Rue de la Corniche  | VC     | 17:54                      | 17:07   | 16:47   |                   |
| 28,7       | 62,3  | Rue de la Corniche  | VC     | 17:57                      | 17:10   | 16:50   |  Mer sur la gauche |
| 28,1       | 62,9  | <b>Kerdréal</b>   | VC     | 17:59                      | 17:12   | 16:51   |  |
| 27,9       | 63,1  | Rue de Gwendrez   | VC     | 18:00                      | 17:13   | 16:52   |                   |

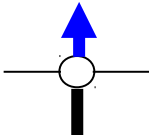
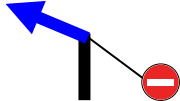
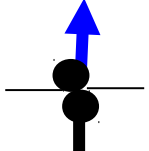
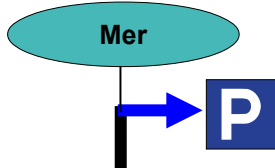
| Kilomètres |             | Itinéraires              | Routes     | Moyenne horaire de passage |         |         | Direction / Observations                    |
|------------|-------------|--------------------------|------------|----------------------------|---------|---------|---|
| reste      | cumul       |                          |            | 20 km/h                    | 22 km/h | 25 km/h |   |
| 27,7       | <b>63,3</b> | Route de Kerdréal        | VC         | 18:00                      | 17:13   | 16:52   |   |
| 27,0       | <b>64,0</b> | Rue de Kroas Kerdréal    | VC         | 18:02                      | 17:15   | 16:54   |   |
| 26,2       | <b>64,8</b> | <b>PLOUHINEC</b>         | VC         | 18:05                      | 17:17   | 16:56   |   |
| 25,9       | <b>65,1</b> | Rue Saint-Winoc          | VC         | 18:06                      | 17:18   | 16:57   |   |
| 25,8       | <b>65,2</b> | Rue Jean Guillou         | VC         | 18:06                      | 17:18   | 16:57   |   |
| 25,8       | <b>65,2</b> | Rue du Général de Gaulle | VC / D 784 | 18:06                      | 17:18   | 16:57   | <b>AUDIERNE</b><br><b>Pointe du Raz</b><br> |
| 25,5       | <b>65,5</b> | Rue du Général de Gaulle | D784       | 18:07                      | 17:19   | 16:58   |   |
| 24,6       | <b>66,4</b> | Rue de Trébeuzec         | D784       | 18:10                      | 17:22   | 17:00   |   |
| 24,0       | <b>67,0</b> | Rue de Kervoazec         | D784       | 18:11                      | 17:23   | 17:01   |   |

**Forte descente**

| Kilomètres |       | Itinéraires       | Routes      | Moyenne horaire de passage |         |         | Direction / Observations  |
|------------|-------|-------------------|-------------|----------------------------|---------|---------|---|
| reste      | cumul |                   |             | 20 km/h                    | 22 km/h | 25 km/h |   |
| 22,3       | 68,7  | Rue de Locquéran  | D784        | 18:17                      | 17:28   | 17:05   |    |
| 21,7       | 69,3  | <b>PLOUHINEC</b>  | D784        | 18:18                      | 17:29   | 17:07   |   |
| 21,7       | 69,3  | <b>AUDIERNE</b>   | D784        | 18:18                      | 17:29   | 17:07   |   |
| 21,7       | 69,3  | Rue de Locquéran  | D784        | 18:18                      | 17:29   | 17:07   |   <i>Le Goyen</i><br> |
| 21,5       | 69,5  | Rue Lamartine     | D784 / D765 | 18:19                      | 17:30   | 17:07   |  <b>PONT-CROIX<br/>DOUARNENEZ</b><br>D784  <b>Mer</b><br>Forte montée                                |
| 21,0       | 70,0  | Rue Lamartine     | D765        | 18:20                      | 17:31   | 17:08   | <b>QUIMPER<br/>DOUARNENEZ</b><br>  |
| 20,8       | 70,2  | <b>AUDIERNE</b>   | D765        | 18:21                      | 17:32   | 17:09   |   |
|            |       |                   | D765        |                            |         |         |  Vallée de la ria de Le Goyen sur la droite jusqu'à Pont-Croix  |
| 19,2       | 71,8  |                   | D765        | 18:26                      | 17:36   | 17:13   | <b>DOUARNENEZ<br/>PONT-CROIX</b><br>D43    |
| 17,1       | 73,9  | <b>PONT-CROIX</b> | D765        | 18:32                      | 17:42   | 17:18   |   |

| Kilomètres |             | Itinéraires           | Routes    | Moyenne horaire de passage |         |         | Direction / Observations  |
|------------|-------------|-----------------------|-----------|----------------------------|---------|---------|---|
| reste      | cumul       |                       |           | 20 km/h                    | 22 km/h | 25 km/h |   |
| 17,0       | <b>74,0</b> | Rue de la Liberté     | D765      | 18:32                      | 17:42   | 17:18   | <p>DOUARNENEZ</p>    |
| 16,4       | <b>74,6</b> | Rue de la Liberté     | D765      | 18:34                      | 17:44   | 17:20   |    |
| 16,3       | <b>74,7</b> | Rue Marcel Pella      | D765 / C5 | 18:35                      | 17:44   | 17:20   | <p>BEUZEC<br/>CAP-SIZUN</p> <br> |
| 15,8       | <b>75,2</b> | Rue du 19 mars 1962   | C5 / V3   | 18:36                      | 17:46   | 17:21   | <p>BEUZEC<br/>CAP-SIZUN</p>    |
| 15,5       | <b>75,5</b> | <del>PONT-CROIX</del> | V3        | 18:37                      | 17:46   | 17:22   |   |
| 13,1       | <b>77,9</b> | <b>Coat-Pin</b>       | V3        | 18:44                      | 17:53   | 17:27   |   |
| 13,8       | <b>77,2</b> |                       | V3 / D7   | 18:42                      | 17:51   | 17:26   |    |
| 11,7       | <b>79,3</b> |                       | D7        | 18:48                      | 17:57   | 17:31   | <p>D407</p>    |
| 11,1       | <b>79,9</b> |                       | D7        | 18:50                      | 17:58   | 17:32   |    |
| 8,7        | <b>82,3</b> | <b>POULLAN-S/-MER</b> | D7        | 18:57                      | 18:05   | 17:38   |   |

| Kilomètres |             | Itinéraires               | Routes | Moyenne horaire de passage |         |         | Direction / Observations  |
|------------|-------------|---------------------------|--------|----------------------------|---------|---------|---|
| reste      | cumul       |                           |        | 20 km/h                    | 22 km/h | 25 km/h |   |
| 8,4        | <b>82,6</b> | Rue de l'Abbé Conan       | D7     | 18:58                      | 18:06   | 17:39   | DOUARNENEZ                   |
| 8,1        | <b>82,9</b> | Rue Luc Robert            | D7     | 18:59                      | 18:07   | 17:39   |  DOUARNENEZ                  |
| 7,7        | <b>83,3</b> | Rue Luc Robert            | D7     | 19:00                      | 18:08   | 17:40   |                              |
| 7,3        | <b>83,7</b> | <del>POULLAN-S/-MER</del> | D7     | 19:02                      | 18:09   | 17:41   |   |
| 4,9        | <b>86,1</b> | <b>Keraël</b>             | D7     | 19:09                      | 18:15   | 17:47   |   |
| 2,8        | <b>88,2</b> | <b>DOUARNENEZ</b>         | D7     | 19:15                      | 18:21   | 17:52   |   |
| 2,4        | <b>88,6</b> | Boulevard Jean Moulin     |        | 19:16                      | 18:22   | 17:53   | Tréboul                    |
| 2,0        | <b>89,0</b> | Boulevard Jean Moulin     |        | 19:17                      | 18:23   | 17:54   | Tréboul                    |
| 1,8        | <b>89,2</b> | Boulevard Jean Moulin     |        | 19:18                      | 18:24   | 17:55   | Tréboul                    |
| 1,5        | <b>89,5</b> | Rue Alain Gerbault        |        | 19:19                      | 18:25   | 17:55   | Tréboul <br>Rue en descente |

| Kilomètres |             | Itinéraires   | Routes | Moyenne horaire de passage |         |         | Direction / Observations   |
|------------|-------------|---|--------|----------------------------|---------|---------|--|
| reste      | cumul       |   |        | 20 km/h                    | 22 km/h | 25 km/h |  |
| 1,4        | <b>89,6</b> | Rue du Président Salvadore Allende                                  |        | 19:19                      | 18:25   | 17:56   |   |
| 1,1        | <b>89,9</b> | Rue Pierre Brossolette  | D207   | 19:20                      | 18:26   | 17:56   |   |
| 0,7        | <b>90,3</b> | Rue des Sables Blancs   |        | 19:21                      | 18:27   | 17:57   |   |
| 0,0        | <b>91,0</b> | <b>DOUARNENEZ</b><br><b>ARRIVEE</b> : parking<br>Résidences d'Armor |        | 19:23                      | 18:29   | 17:59   |  |